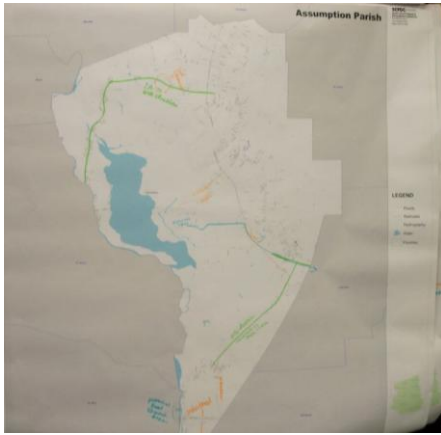


The first Active Transportation Committee meeting was held on February 9, 2011 at 10:00 A.M., at the South Central Planning and Development Commission offices. Ellen Sole presented the state bike plan and announced an upcoming update that will include the suitability of state roadways as bike paths based on roadway characteristics. The participants also created vision maps for each parish and used colored markers to draw on large paper maps. The purpose of the exercise was to serve as an ice breaker so participants to get to know one another and to solicit their input regarding existing and future bike paths and routes. We are also asked for electronic copies of existing and planned maps from the parishes, if available. The information will be used to develop regional bike paths that provide connectivity with state and local routes.

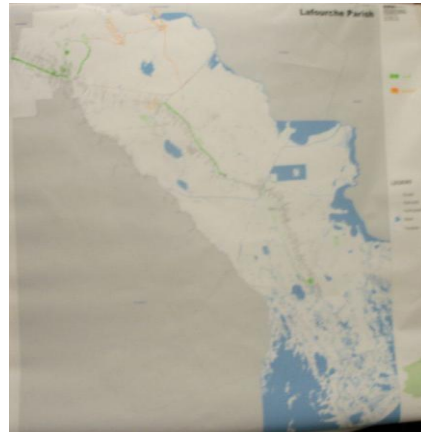
The next meeting date is Wednesday, May 11, 2011 10:00 A.M.

# VISION MAP EXERCISE

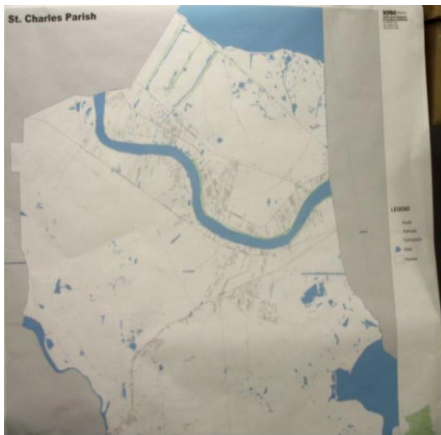
Active Transportation Committee



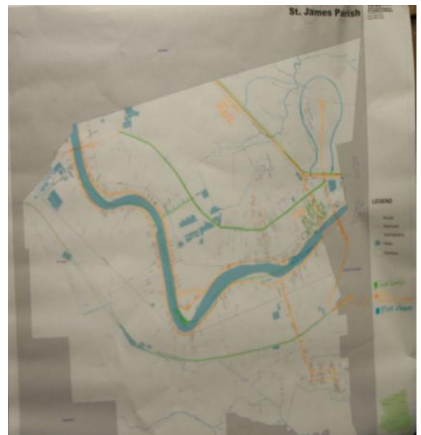
Assumption



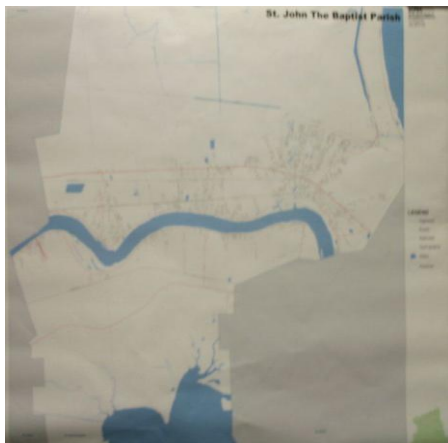
Lafourche




St. Charles



St. James



St. John



Terrebonne